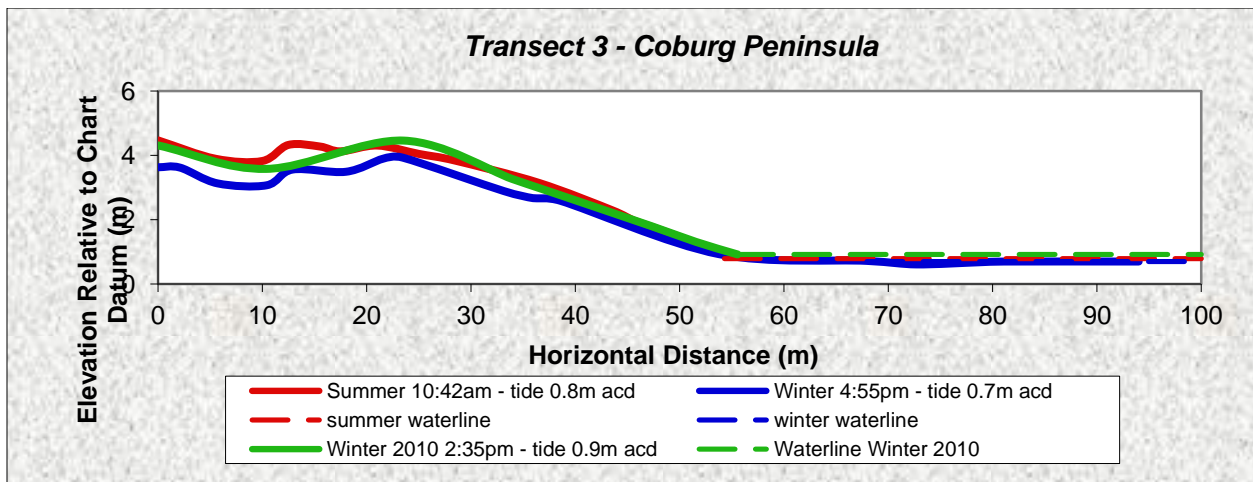
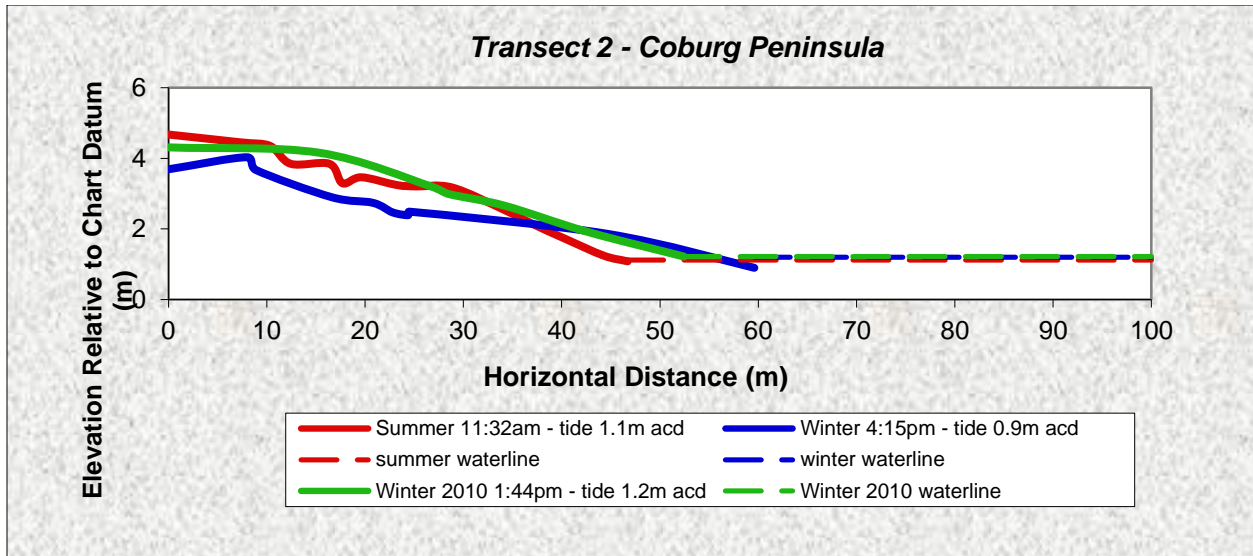
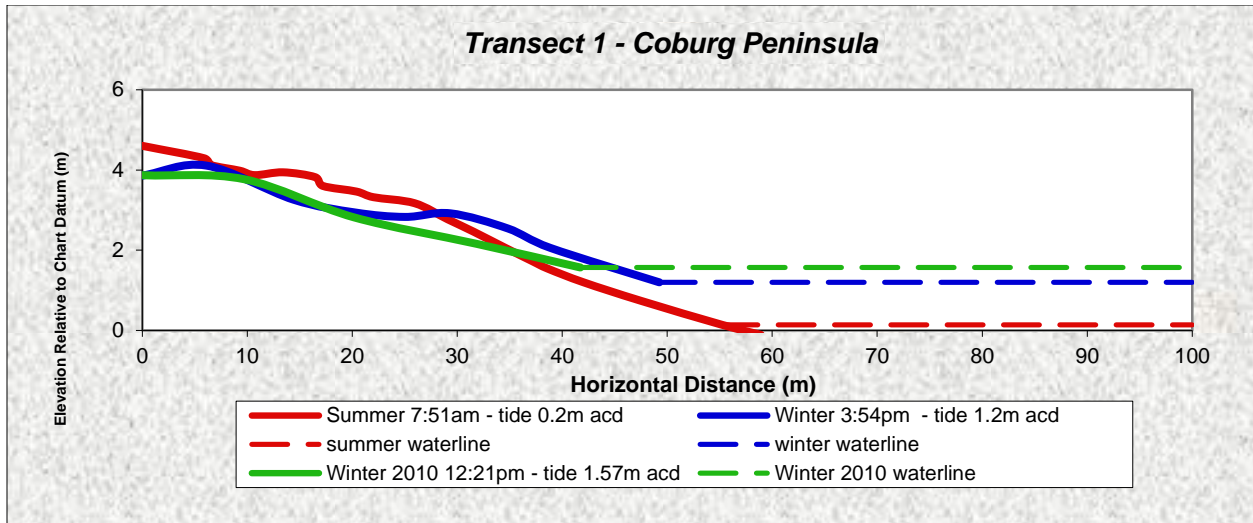


# Coburg Peninsula Beach Transect Profiles: Summer/Winter 2005/6, Winter 2010

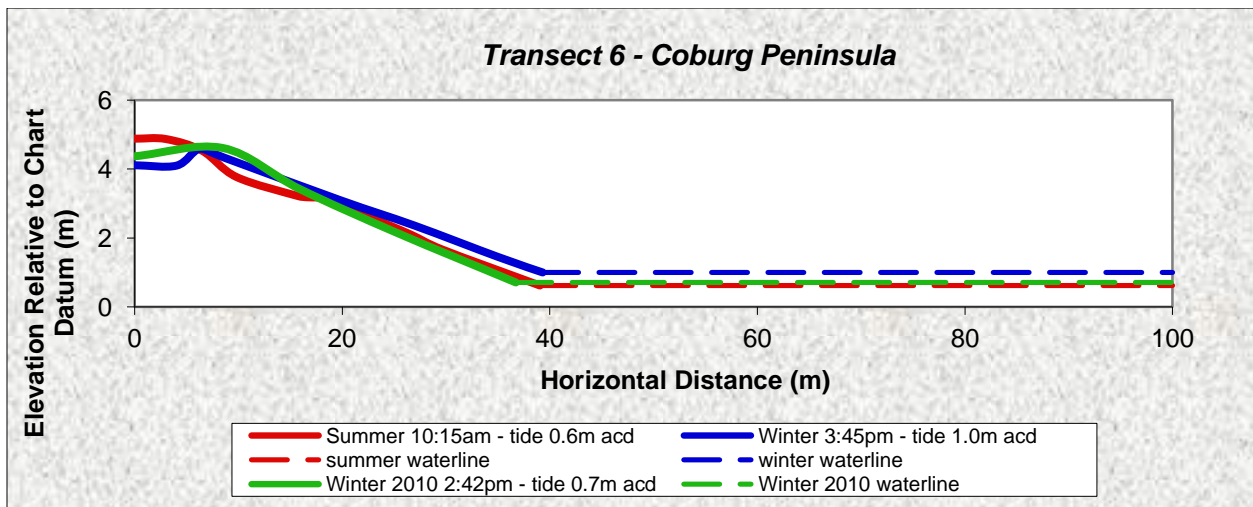
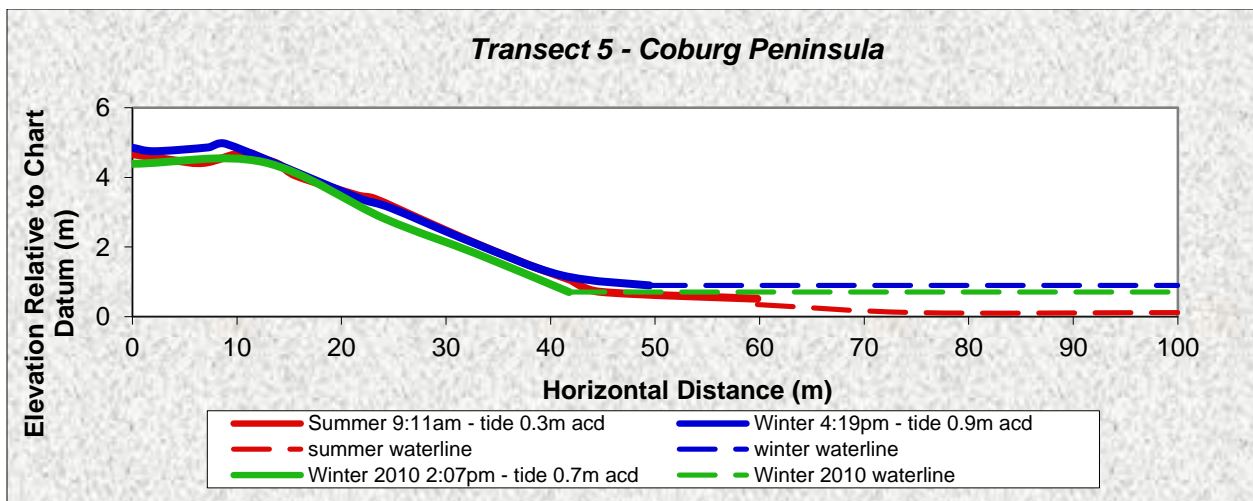
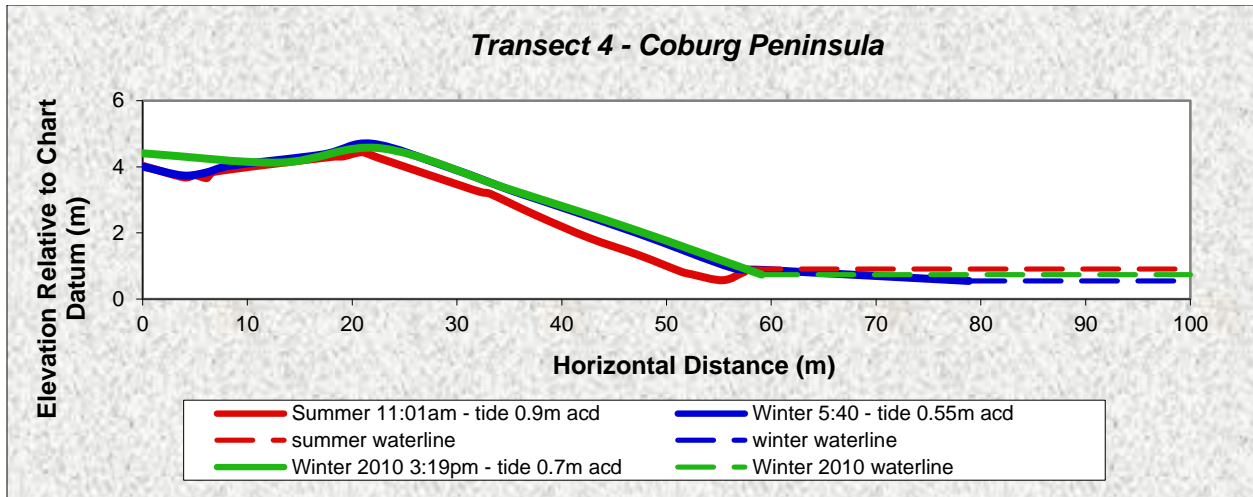


Across shore beach profile locations along the Coburg Peninsula at Esquimalt Lagoon. Graphs below correspond to transects measured in August 2005, February 2006 (summer, winter profiles) and in February 2010.

# Coburg Peninsula Beach Transect Profiles: Summer/Winter 2005/6, Winter 2010



# Coburg Peninsula Beach Transect Profiles: Summer/Winter 2005/6, Winter 2010



# Coburg Peninsula Beach Transect Profiles: Summer/Winter 2005/6, Winter 2010

